

**M54 to M6 Link Road**  
**TR010054**  
**Volume 2**  
**2.4 Works Plans**

Regulation 5(2)(j)

Planning Act 2008

Infrastructure Planning (Applications: Prescribed  
Forms and Procedure) Regulations 2009

March 2021

Infrastructure Planning

Planning Act 2008

**The Infrastructure Planning  
(Applications: Prescribed Forms and  
Procedure) Regulations 2009**

**M54 to M6 Link Road  
Development Consent Order 202[ ]**

---

**Works Plans**

---

<b>Regulation Number</b>	Regulation 5(2)(j)
<b>Planning Inspectorate Scheme Reference</b>	TR010054
<b>Application Document Reference</b>	2.4
<b>Author</b>	M54 to M6 Link Road Project Team and Highways England

<b>Version</b>	<b>Date</b>	<b>Status of Version</b>
P04	March 2021	Issued to the ExA at Deadline 7

## Schedule of Plans included in this Application Document

Drawing Number	Drawing Title	Revision
HE514465-ACM-DCO-M54_SW_PR_Z-DR-CH-1100	WORK PLANS REGULATION 5(2)(J) KEY SHEET	P06
HE514465-ACM-DCO-Z1_SW_PR_Z-DR-CH-1101	WORK PLANS REGULATION 5(2)(J) SHEET 1 OF 10	P06
HE514465-ACM-DCO-Z1_SW_PR_Z-DR-CH-1102	WORK PLANS REGULATION 5(2)(J) SHEET 2 OF 10	P04
HE514465-ACM-DCO-Z1_SW_PR_Z-DR-CH-1103	WORK PLANS REGULATION 5(2)(J) SHEET 3 OF 10	P04
HE514465-ACM-DCO-Z1_SW_PR_Z-DR-CH-1104	WORK PLANS REGULATION 5(2)(J) SHEET 4 OF 10	P05
HE514465-ACM-DCO-Z2_SW_PR_Z-DR-CH-1105	WORK PLANS REGULATION 5(2)(J) SHEET 5 OF 10	P05
HE514465-ACM-DCO-Z3_SW_PR_Z-DR-CH-1106	WORK PLANS REGULATION 5(2)(J) SHEET 6 OF 10	P05
HE514465-ACM-DCO-Z3_SW_PR_Z-DR-CH-1107	WORK PLANS REGULATION 5(2)(J) SHEET 7 OF 10	P03
HE514465-ACM-DCO-Z3_SW_PR_Z-DR-CH-1108	WORK PLANS REGULATION 5(2)(J) SHEET 8 OF 10	P03
HE514465-ACM-DCO-Z3_SW_PR_Z-DR-CH-1109	WORK PLANS REGULATION 5(2)(J) SHEET 9 OF 10	P03
HE514465-ACM-DCO-Z3_SW_PR_Z-DR-CH-1110	WORK PLANS REGULATION 5(2)(J) SHEET 10 OF 10	P04



- NOTES**
1. THIS DRAWING IS TO BE READ IN CONJUNCTION WITH ALL OTHER RELEVANT DOCUMENTATION.
  2. DO NOT SCALE FROM THIS DRAWING, USE ONLY PRINTED DIMENSIONS.
  3. ALL DIMENSIONS IN MILLIMETRES, ALL CHAINAGES, LEVELS AND COORDINATES ARE IN METRES UNLESS DEFINED OTHERWISE.
  4. THIS DRAWING IS TO BE READ IN CONJUNCTION WITH THE PROJECT HEALTH & SAFETY FILE FOR ANY IDENTIFIED POTENTIAL RISKS.
  5. THE WORKS ARE SHOWN ILLUSTRATIVELY ONLY AND ARE SUBJECT TO CHANGE THROUGH DETAILED DESIGN IN ACCORDANCE WITH THE TERMS OF THE DEVELOPMENT CONSENT ORDER.
  6. THIS PLAN WAS AMENDED IN MAY 2020 TO REMOVE A SMALL AREA OF THE ORDER LIMITS WITHIN THE HIGHWAY BOUNDARY OF THE M54 PREVIOUSLY INCLUDED FOR THE REPLACEMENT OF A ROAD SIGN. THE REPLACEMENT OF THIS SIGN IS NO LONGER REQUIRED. THIS CHANGE MEANS THAT SHROPSHIRE COUNTY COUNCIL IS NO LONGER A HOST AUTHORITY FOR THE SCHEME.

- KEY**
- LIMITS OF LAND TO BE ACQUIRED OR USED PERMANENTLY OR TEMPORARILY (THE ORDER LIMITS)
  - LAND NOT INCLUDED WITHIN THE ORDER LIMITS

Revision	By	Check	Date	Suffix
First Issue	MW	RR	18/11/19	P01
DCO Submission	JP	RR	06/12/19	P02
DCO Submission Minor Changes	JP	RR	28/01/20	P03
Sheet 1 Inset 'A' removed.	MW	RR	12/03/20	P04
Note 6 added.	MW	RR	11/05/20	P05
Updated to reflect Oct 2020 scheme changes.	MW	RR	21/09/20	P06

**DCO APPLICATION**

Client  
Highways England  
Floor 5  
20 Colmore Square  
38 Colmore Circus  
Birmingham  
B4 6BN

Development Consent Order Number  
**TR010054**

Project Title  
**M54 to M6 Link Road**

Development Consent Order Drawing Number  
**TR010054/APP/2.4**

Drawing Title  
**WORK PLANS  
REGULATION 5(2)(J)  
KEY SHEET**

Designed	Drawn	Checked	Approved	Date
MW	MW	JH	RR	21/09/20

Internal Project No.  
60536736

Scale @ A1  
1:20000H/1:20000V

Suitability  
S8

Zone  
Development Consent Order

THIS DOCUMENT HAS BEEN PREPARED PURSUANT TO AND SUBJECT TO THE TERMS OF AECOM'S APPOINTMENT BY ITS CLIENT. AECOM ACCEPTS NO LIABILITY FOR ANY USE OF THIS DOCUMENT OTHER THAN BY ITS ORIGINAL CLIENT OR FOLLOWING AECOM'S EXPRESS AGREEMENT TO SUCH USE, AND ONLY FOR THE PURPOSES FOR WHICH IT WAS PREPARED AND PROVIDED.

Drawing Number	Highways England PIN	Originator	Volume	Rev
HE514465	-ACM	-DCO-		P06
M54_SW_PR_Z		-DR-CH-1100		
Location	Type	Role	Number	



- NOTES**
- THIS DRAWING IS TO BE READ IN CONJUNCTION WITH ALL OTHER RELEVANT DOCUMENTATION.
  - DO NOT SCALE FROM THIS DRAWING, USE ONLY PRINTED DIMENSIONS.
  - ALL DIMENSIONS IN MILLIMETRES, ALL CHAINAGES, LEVELS AND COORDINATES ARE IN METRES UNLESS DEFINED OTHERWISE.
  - THIS DRAWING IS TO BE READ IN CONJUNCTION WITH THE PROJECT HEALTH & SAFETY FILE FOR ANY IDENTIFIED POTENTIAL RISKS.
  - THE WORKS ARE SHOWN ILLUSTRATIVELY ONLY AND ARE SUBJECT TO CHANGE THROUGH DETAILED DESIGN IN ACCORDANCE WITH THE TERMS OF THE DEVELOPMENT CONSENT ORDER.
  - THIS PLAN WAS AMENDED IN MAY 2020 TO REMOVE A SMALL AREA OF THE ORDER LIMITS WITHIN THE HIGHWAY BOUNDARY OF THE M54 PREVIOUSLY INCLUDED FOR THE REPLACEMENT OF A ROAD SIGN. THE REPLACEMENT OF THIS SIGN IS NO LONGER REQUIRED. THIS CHANGE MEANS THAT SHROPSHIRE COUNTY COUNCIL IS NO LONGER A HOST AUTHORITY FOR THE SCHEME.

- KEY**
- LIMITS OF LAND TO BE ACQUIRED OR USED PERMANENTLY OR TEMPORARILY (THE ORDER LIMITS)
  - LAND NOT INCLUDED WITHIN THE ORDER LIMITS
  - COMMENCEMENT OF LINEAR WORKS (APPROX.)
  - TERMINATION OF LINEAR WORKS (APPROX.)
  - HIGHWAY WORK CENTRELINE (APPROX.)
  - NON-LINEAR WORKS BOUNDARY
  - HIGHWAY WORK LIMIT OF DEVIATION
  - ENVIRONMENTAL MITIGATION AREA
  - SITE COMPOUND
  - BORROW PIT LIMITS OF DEVIATION
  - HIGHWAY DRAINAGE ATTENUATION POND
  - UTILITY DIVERSION CENTRELINE (APPROX.)
  - UTILITY DIVERSION LIMITS OF DEVIATION
  - PROPOSED GANTRY LIMIT OF DEVIATION
  - EXISTING GANTRY TO BE ALTERED
  - PROPOSED STRUCTURE
  - TYPE 1 ALTERATION OF PORTAL GANTRY
  - TYPE 2 ALTERATION OF CANTILEVER GANTRY
  - TYPE 3 NEW PORTAL GANTRY
  - TYPE 4 NEW CANTILEVER GANTRY

First Issue	MW	RR	18/11/19	P01
DCO Submission	JP	RR	06/12/19	P02
DCO Submission Minor Changes	JP	RR	28/01/20	P03
Sheet 1 Inset 'A' removed.	MW	RR	12/03/20	P04
Note 6 added.	MW	RR	11/05/20	P05
Updated to reflect Oct 2020 scheme changes.	MW	RR	21/09/20	P06
Revision Details	By	Check	Date	Suffix

**DCO APPLICATION**

Client  
**Highways England**  
 Floor 5  
 38 Colmore Circus  
 Birmingham  
 B4 6BN



Development Consent Order Number  
**TR010054**

Project Title  
**M54 to M6 Link Road**

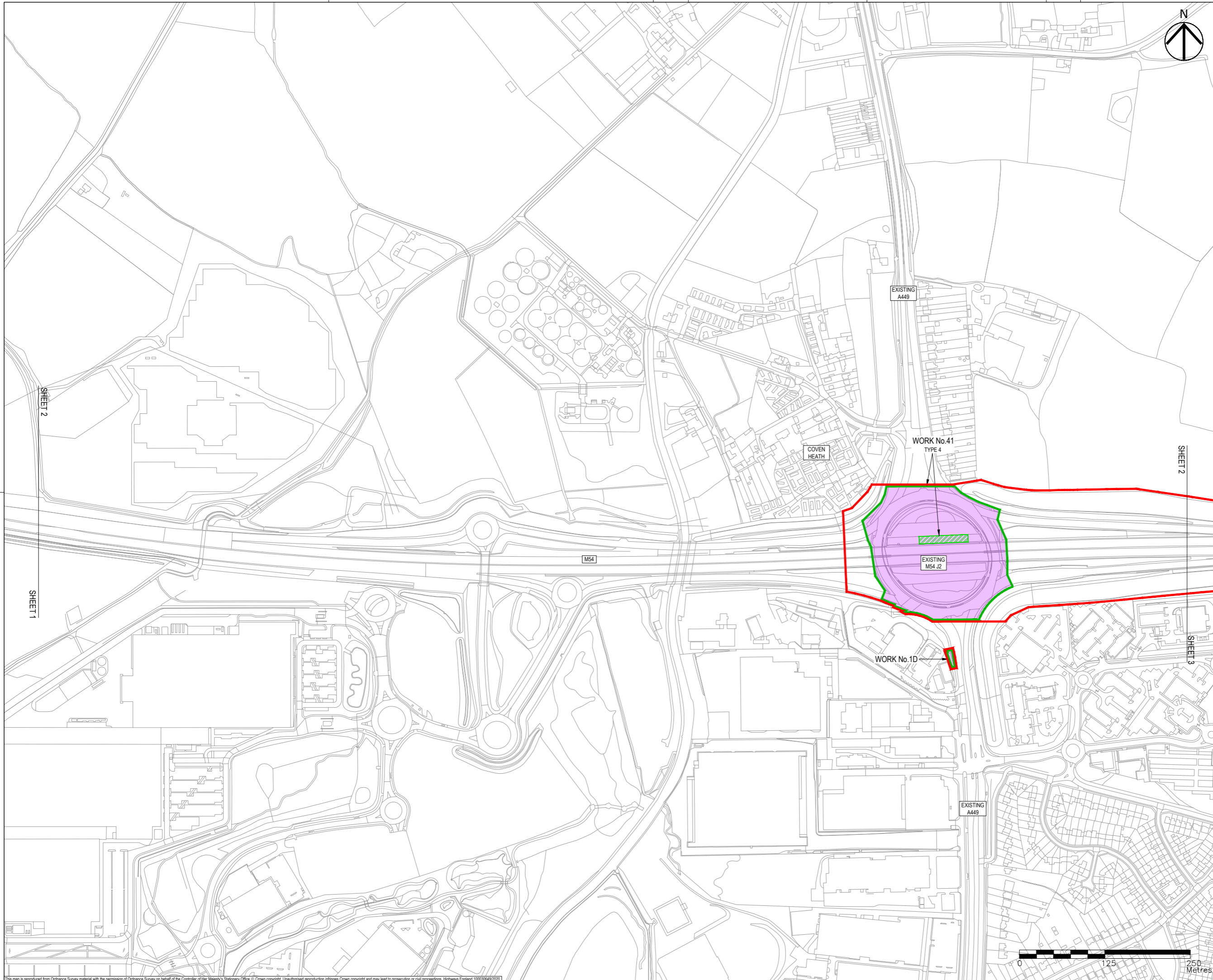
Development Consent Order Drawing Number  
**TR010054/APP/2.4**

Drawing Title  
**WORK PLANS  
 REGULATION 5(2)(J)  
 SHEET 1 OF 10**

Designed MW	Drawn MW	Checked JH	Approved RR	Date 21/09/20
Internal Project No. 60536736	Suitability S8			
Scale @ A1 1:2500H/1:2500V	Zone Development Consent Order			

THIS DOCUMENT HAS BEEN PREPARED PURSUANT TO AND SUBJECT TO THE TERMS OF AECOM'S APPOINTMENT BY ITS CLIENT. AECOM ACCEPTS NO LIABILITY FOR ANY USE OF THIS DOCUMENT OTHER THAN BY ITS ORIGINAL CLIENT OR FOLLOWING AECOM'S EXPRESS AGREEMENT TO SUCH USE, AND ONLY FOR THE PURPOSES FOR WHICH IT WAS PREPARED AND PROVIDED.

Drawing Number HE514465	Highways England PIN -ACM	1 Originator -DCO-	1 Volume -DR-CH-1101	Rev P06
Location Z1_SW_PR_Z	I Type I Role I Number			



- NOTES**
1. THIS DRAWING IS TO BE READ IN CONJUNCTION WITH ALL OTHER RELEVANT DOCUMENTATION.
  2. DO NOT SCALE FROM THIS DRAWING, USE ONLY PRINTED DIMENSIONS.
  3. ALL DIMENSIONS IN MILLIMETRES, ALL CHAINAGES, LEVELS AND COORDINATES ARE IN METRES UNLESS DEFINED OTHERWISE.
  4. THIS DRAWING IS TO BE READ IN CONJUNCTION WITH THE PROJECT HEALTH & SAFETY FILE FOR ANY IDENTIFIED POTENTIAL RISKS.
  5. THE WORKS ARE SHOWN ILLUSTRATIVELY ONLY AND ARE SUBJECT TO CHANGE THROUGH DETAILED DESIGN IN ACCORDANCE WITH THE TERMS OF THE DEVELOPMENT CONSENT ORDER.

- KEY**
- LIMITS OF LAND TO BE ACQUIRED OR USED PERMANENTLY OR TEMPORARILY (THE ORDER LIMITS)
  - LAND NOT INCLUDED WITHIN THE ORDER LIMITS
  - COMMENCEMENT OF LINEAR WORKS (APPROX.)
  - TERMINATION OF LINEAR WORKS (APPROX.)
  - HIGHWAY WORK CENTRELINE (APPROX.)
  - NON-LINEAR WORKS BOUNDARY
  - HIGHWAY WORK LIMIT OF DEVIATION
  - ENVIRONMENTAL MITIGATION AREA
  - SITE COMPOUND
  - BORROW PIT LIMITS OF DEVIATION
  - HIGHWAY DRAINAGE ATTENUATION POND
  - UTILITY DIVERSION CENTRELINE (APPROX.)
  - UTILITY DIVERSION LIMITS OF DEVIATION
  - PROPOSED GANTRY LIMIT OF DEVIATION
  - EXISTING GANTRY TO BE ALTERED
  - PROPOSED STRUCTURE
  - TYPE 1 ALTERATION OF PORTAL GANTRY
  - TYPE 2 ALTERATION OF CANTILEVER GANTRY
  - TYPE 3 NEW PORTAL GANTRY
  - TYPE 4 NEW CANTILEVER GANTRY

First Issue	MW	RR	18/11/19	P01
DCO Submission	JP	RR	06/12/19	P02
DCO Submission Minor Changes	JP	RR	28/01/20	P03
Updated to reflect Oct 2020 scheme changes.	MW	RR	21/09/20	P04
Revision Details	By	Check	Date	Suffix

**DCO APPLICATION**

Client  
Highways England  
Floor 5  
Two Colmore Square  
38 Colmore Circus  
Birmingham  
B4 6BN

Development Consent Order Number  
**TR010054**

Project Title  
**M54 to M6 Link Road**

Development Consent Order Drawing Number  
**TR010054/APP/2.4**

Drawing Title  
**WORK PLANS  
REGULATION 5(2)(J)  
SHEET 2 OF 10**

Designed MW	Drawn MW	Checked JH	Approved RR	Date 21/09/20
Internal Project No. 60536736	Suitability S8		Zone Development Consent Order	
Scale @ A1 1:2500H/1:2500V				

THIS DOCUMENT HAS BEEN PREPARED PURSUANT TO AND SUBJECT TO THE TERMS OF AECOM'S APPOINTMENT BY ITS CLIENT. AECOM ACCEPTS NO LIABILITY FOR ANY USE OF THIS DOCUMENT OTHER THAN BY ITS ORIGINAL CLIENT OR FOLLOWING AECOM'S EXPRESS AGREEMENT TO SUCH USE, AND ONLY FOR THE PURPOSES FOR WHICH IT WAS PREPARED AND PROVIDED.

Drawing Number  
Highways England PIN  
**HE514465 -ACM**

1 Originator  
**-DCO-**

1 Volume  
**-DR-CH-1102**

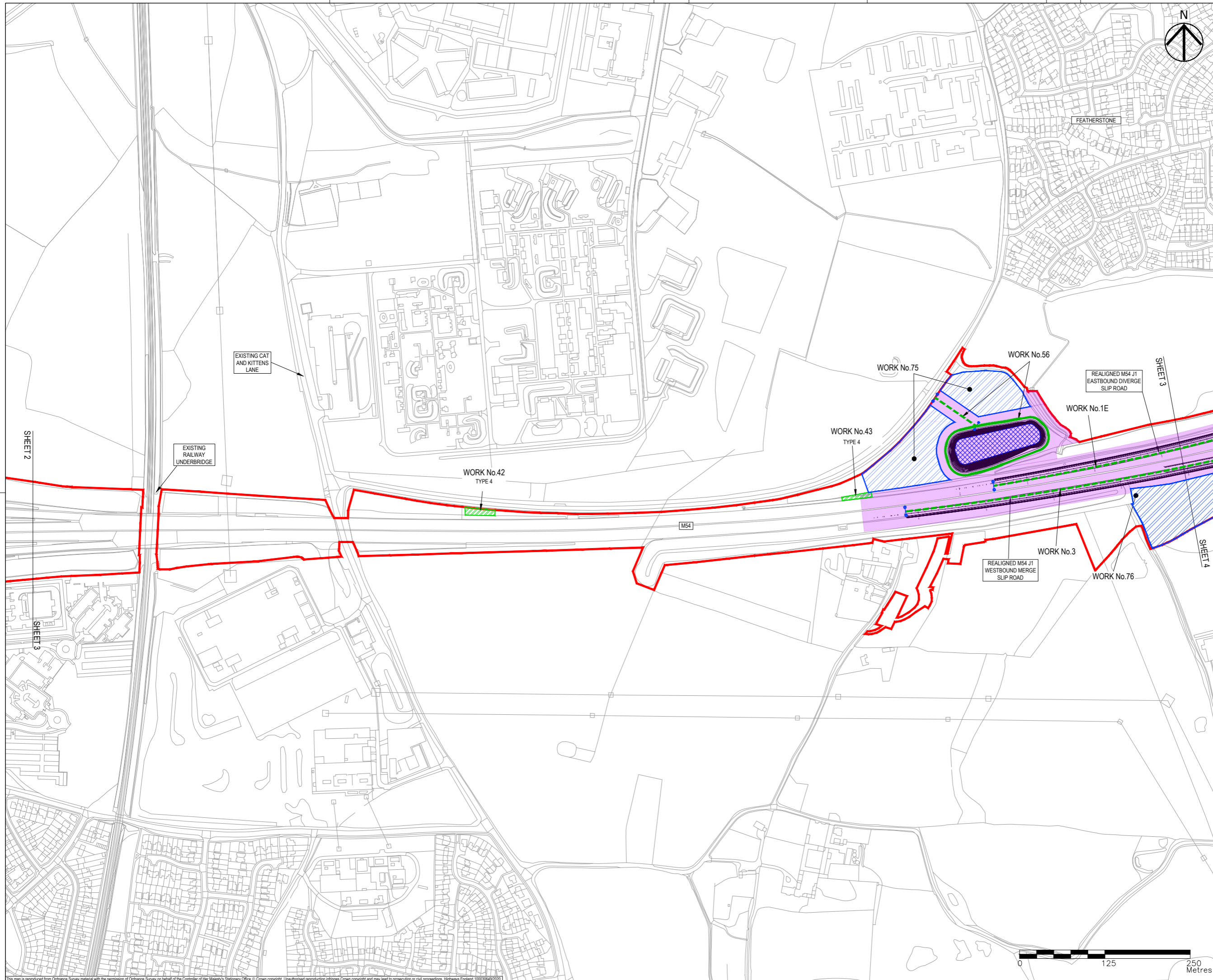
Location  
**Z1 SW\_PR\_Z**

1 Type  
**1**

1 Number  
**1**

Rev  
**P04**





- NOTES**
1. THIS DRAWING IS TO BE READ IN CONJUNCTION WITH ALL OTHER RELEVANT DOCUMENTATION.
  2. DO NOT SCALE FROM THIS DRAWING, USE ONLY PRINTED DIMENSIONS.
  3. ALL DIMENSIONS IN MILLIMETRES, ALL CHAINAGES, LEVELS AND COORDINATES ARE IN METRES UNLESS DEFINED OTHERWISE.
  4. THIS DRAWING IS TO BE READ IN CONJUNCTION WITH THE PROJECT HEALTH & SAFETY FILE FOR ANY IDENTIFIED POTENTIAL RISKS.
  5. THE WORKS ARE SHOWN ILLUSTRATIVELY ONLY AND ARE SUBJECT TO CHANGE THROUGH DETAILED DESIGN IN ACCORDANCE WITH THE TERMS OF THE DEVELOPMENT CONSENT ORDER.

- KEY**
- LIMITS OF LAND TO BE ACQUIRED OR USED PERMANENTLY OR TEMPORARILY (THE ORDER LIMITS)
  - LAND NOT INCLUDED WITHIN THE ORDER LIMITS
  - COMMENCEMENT OF LINEAR WORKS (APPROX.)
  - TERMINATION OF LINEAR WORKS (APPROX.)
  - - - HIGHWAY WORK CENTRELINE (APPROX.)
  - NON-LINEAR WORKS BOUNDARY
  - HIGHWAY WORK LIMIT OF DEVIATION
  - ENVIRONMENTAL MITIGATION AREA
  - SITE COMPOUND
  - BORROW PIT LIMITS OF DEVIATION
  - HIGHWAY DRAINAGE ATTENUATION POND
  - - - UTILITY DIVERSION CENTRELINE (APPROX.)
  - UTILITY DIVERSION LIMITS OF DEVIATION
  - PROPOSED GANTRY LIMIT OF DEVIATION
  - |— EXISTING GANTRY TO BE ALTERED
  - |— PROPOSED STRUCTURE
  - TYPE 1 ALTERATION OF PORTAL GANTRY
  - TYPE 2 ALTERATION OF CANTILEVER GANTRY
  - TYPE 3 NEW PORTAL GANTRY
  - TYPE 4 NEW CANTILEVER GANTRY

Revision	By	Check	Date	Suffix
First Issue	MW	RR	18/11/19	P01
DCO Submission	JP	RR	06/12/19	P02
DCO Submission Minor Changes	JP	RR	28/01/20	P03
Updated to reflect Oct 2020 scheme changes.	MW	RR	21/09/20	P04

**DCO APPLICATION**

Client  
Highways England  
Floor 5  
Two Colmore Square  
38 Colmore Circus  
Birmingham  
B4 6BN

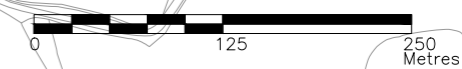
Development Consent Order Number  
**TR010054**

Project Title  
**M54 to M6 Link Road**

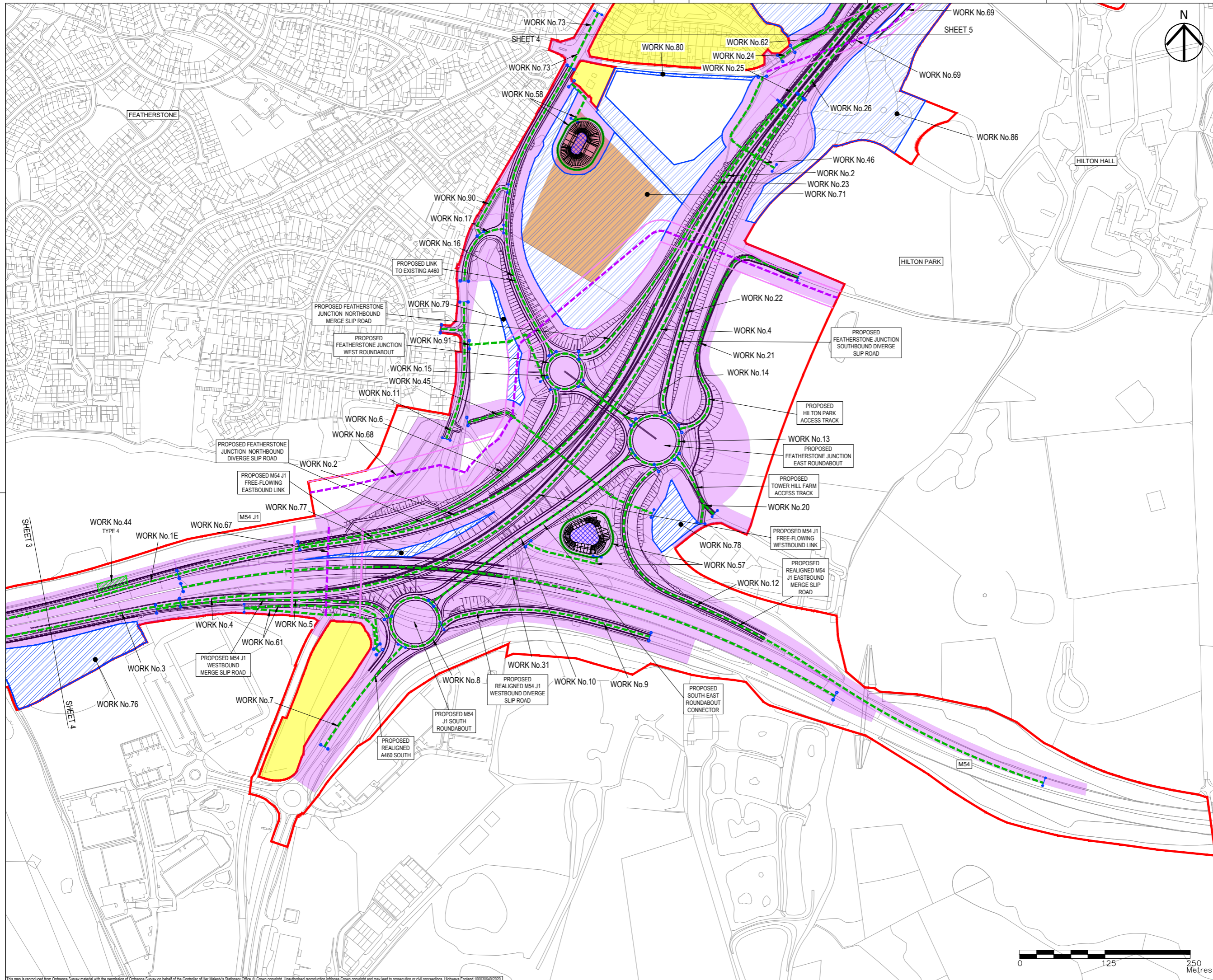
Development Consent Order Drawing Number  
**TR010054/APP/2.4**

Drawing Title  
**WORK PLANS  
REGULATION 5(2)(J)  
SHEET 3 OF 10**

Designed	Drawn	Checked	Approved	Date
MW	MW	JH	RR	21/09/20
Internal Project No. 60536736	Suitability S8		Scale @ A1 1:2500H/1:2500V	
Development Consent Order			THIS DOCUMENT HAS BEEN PREPARED PURSUANT TO AND SUBJECT TO THE TERMS OF AECOM'S APPOINTMENT BY ITS CLIENT. AECOM ACCEPTS NO LIABILITY FOR ANY USE OF THIS DOCUMENT OTHER THAN BY ITS ORIGINAL CLIENT OR FOLLOWING AECOM'S EXPRESS AGREEMENT TO SUCH USE, AND ONLY FOR THE PURPOSES FOR WHICH IT WAS PREPARED AND PROVIDED.	
Drawing Number HE514465	Highways England PIN -ACM	I Originator -DCO-	I Volume -DR-CH-1103	Rev P04
Location Z1 SW_PR_Z	I Type I Role	I Number		



This map is reproduced from Ordnance Survey material with the permission of Ordnance Survey on behalf of the Controller of Her Majesty's Stationery Office © Crown copyright. Unauthorised reproduction infringes Crown copyright and may lead to prosecution or civil proceedings. Highways England 100030649/2020.



- NOTES**
1. THIS DRAWING IS TO BE READ IN CONJUNCTION WITH ALL OTHER RELEVANT DOCUMENTATION.
  2. DO NOT SCALE FROM THIS DRAWING, USE ONLY PRINTED DIMENSIONS.
  3. ALL DIMENSIONS IN MILLIMETRES, ALL CHAINAGES, LEVELS AND COORDINATES ARE IN METRES UNLESS DEFINED OTHERWISE.
  4. THIS DRAWING IS TO BE READ IN CONJUNCTION WITH THE PROJECT HEALTH & SAFETY FILE FOR ANY IDENTIFIED POTENTIAL RISKS.
  5. THE WORKS ARE SHOWN ILLUSTRATIVELY ONLY AND ARE SUBJECT TO CHANGE THROUGH DETAILED DESIGN IN ACCORDANCE WITH THE TERMS OF THE DEVELOPMENT CONSENT ORDER.

- KEY**
- LIMITS OF LAND TO BE ACQUIRED OR USED PERMANENTLY OR TEMPORARILY (THE ORDER LIMITS)
  - LAND NOT INCLUDED WITHIN THE ORDER LIMITS
  - COMMENCEMENT OF LINEAR WORKS (APPROX.)
  - TERMINATION OF LINEAR WORKS (APPROX.)
  - HIGHWAY WORK CENTRELINE (APPROX.)
  - NON-LINEAR WORKS BOUNDARY
  - HIGHWAY WORK LIMIT OF DEVIATION
  - ENVIRONMENTAL MITIGATION AREA
  - SITE COMPOUND
  - BORROW PIT LIMITS OF DEVIATION
  - HIGHWAY DRAINAGE ATTENUATION POND
  - UTILITY DIVERSION CENTRELINE (APPROX.)
  - UTILITY DIVERSION LIMITS OF DEVIATION
  - PROPOSED GANTRY LIMIT OF DEVIATION
  - EXISTING GANTRY TO BE ALTERED
  - PROPOSED STRUCTURE
  - TYPE 1 ALTERATION OF PORTAL GANTRY
  - TYPE 2 ALTERATION OF CANTILEVER GANTRY
  - TYPE 3 NEW PORTAL GANTRY
  - TYPE 4 NEW CANTILEVER GANTRY

Revision	By	Check	Date	Suffix
First Issue	MW	RR	19/11/19	P01
DCO Submission	JP	RR	06/12/19	P02
DCO Submission Minor Changes	JP	RR	28/01/20	P03
Updated to reflect Oct 2020 scheme changes.	MW	RR	21/09/20	P04
DCO changes around A460 lie in	EL	RR	23/03/21	P05

**DCO APPLICATION**

Client  
Highways England  
Floor 5  
Two Colmore Square  
38 Colmore Circus  
Birmingham  
B4 6BN

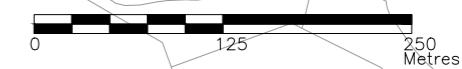
Development Consent Order Number  
**TR010054**

Project Title  
**M54 to M6 Link Road**

Development Consent Order Drawing Number  
**TR010054/APP/2.4**

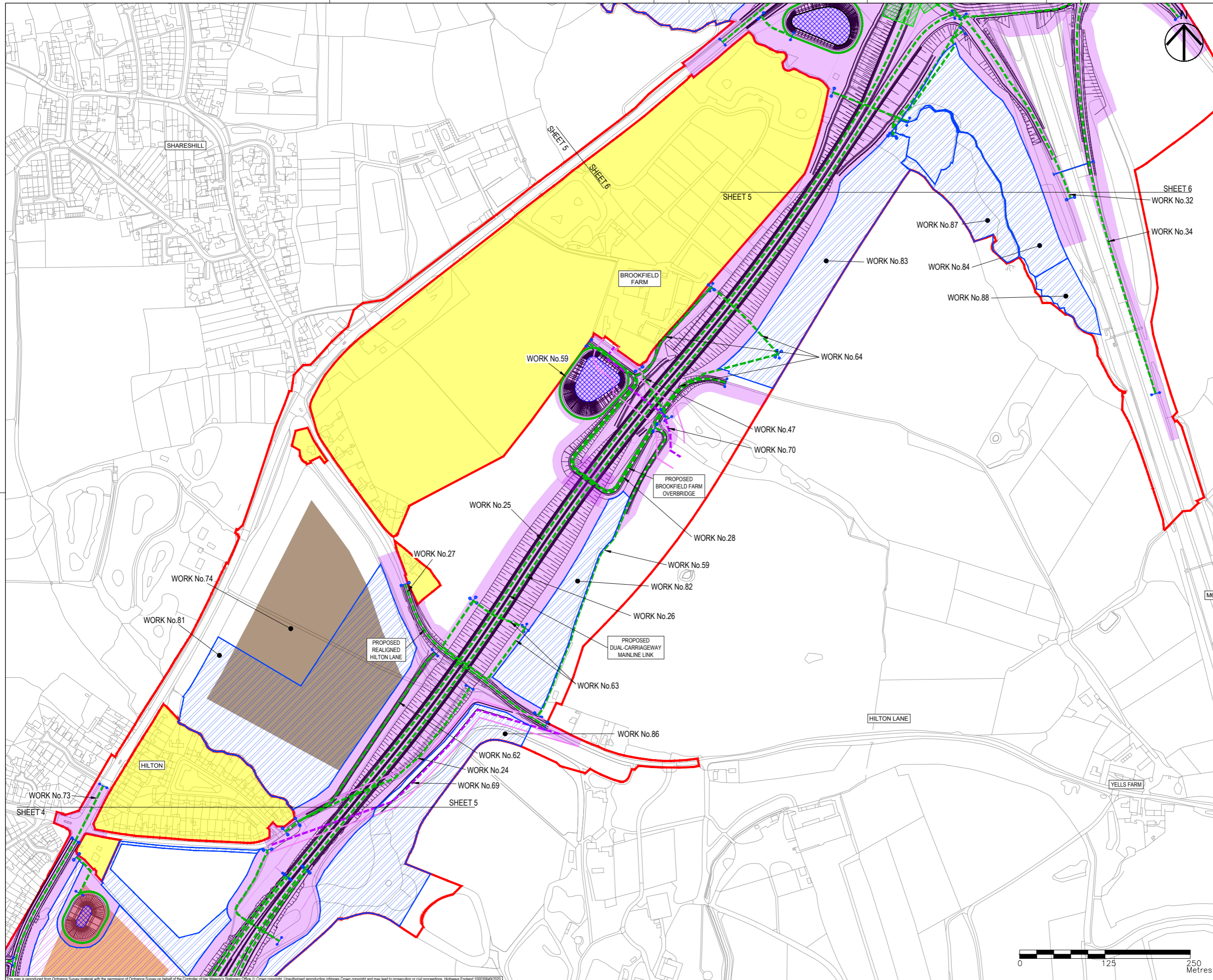
Drawing Title  
**WORK PLANS  
REGULATION 5(2)(J)  
SHEET 4 OF 10**

Designed	Drawn	Checked	Approved	Date
MW	EL	AM	RR	23/03/21
Internal Project No. 60536736	Suitability S8			
Scale @ A1 1:2500H/1:2500V	Zone Development Consent Order			
THIS DOCUMENT HAS BEEN PREPARED PURSUANT TO AND SUBJECT TO THE TERMS OF AECOM'S APPOINTMENT BY ITS CLIENT. AECOM ACCEPTS NO LIABILITY FOR ANY USE OF THIS DOCUMENT OTHER THAN BY ITS ORIGINAL CLIENT OR FOLLOWING AECOM'S EXPRESS AGREEMENT TO SUCH USE, AND ONLY FOR THE PURPOSES FOR WHICH IT WAS PREPARED AND PROVIDED.				
Drawing Number HE514465	Originator -ACM	Volume -DCO-	Rev P05	
Location Z1_SW_PR_Z	Type -DR-	Number -CH-1104		



This map is reproduced from Ordnance Survey material with the permission of Ordnance Survey on behalf of the Controller of Her Majesty's Stationery Office © Crown copyright. Unauthorised reproduction infringes Crown copyright and may lead to prosecution or civil proceedings. Highways England 100030649/2020





- NOTES**
1. THIS DRAWING IS TO BE READ IN CONJUNCTION WITH ALL OTHER RELEVANT DOCUMENTATION.
  2. DO NOT SCALE FROM THIS DRAWING, USE ONLY PRINTED DIMENSIONS.
  3. ALL DIMENSIONS IN MILLIMETRES, ALL CHAINAGES, LEVELS AND COORDINATES ARE IN METRES UNLESS DEFINED OTHERWISE.
  4. THIS DRAWING IS TO BE READ IN CONJUNCTION WITH THE PROJECT HEALTH & SAFETY FILE FOR ANY IDENTIFIED POTENTIAL RISKS.
  5. THE WORKS ARE SHOWN ILLUSTRATIVELY ONLY AND ARE SUBJECT TO CHANGE THROUGH DETAILED DESIGN IN ACCORDANCE WITH THE TERMS OF THE DEVELOPMENT CONSENT ORDER.

- KEY**
- LIMITS OF LAND TO BE ACQUIRED OR USED PERMANENTLY OR TEMPORARILY (THE ORDER LIMITS)
  - LAND NOT INCLUDED WITHIN THE ORDER LIMITS
  - COMMENCEMENT OF LINEAR WORKS (APPROX.)
  - TERMINATION OF LINEAR WORKS (APPROX.)
  - HIGHWAY WORK CENTRELINE (APPROX.)
  - NON-LINEAR WORKS BOUNDARY
  - HIGHWAY WORK LIMIT OF DEVIATION
  - ENVIRONMENTAL MITIGATION AREA
  - SITE COMPOUND
  - BORROW PIT LIMITS OF DEVIATION
  - HIGHWAY DRAINAGE ATTENUATION POND
  - UTILITY DIVERSION CENTRELINE (APPROX.)
  - UTILITY DIVERSION LIMITS OF DEVIATION
  - PROPOSED GANNTRY LIMIT OF DEVIATION
  - EXISTING GANNTRY TO BE ALTERED
  - PROPOSED STRUCTURE
  - TYPE 1 ALTERATION OF PORTAL GANNTRY
  - TYPE 2 ALTERATION OF CANTILEVER GANNTRY
  - TYPE 3 NEW PORTAL GANNTRY
  - TYPE 4 NEW CANTILEVER GANNTRY

Revision	By	Check	Date	Suffix
First Issue	MW	RR	19/11/19	P01
DCO Submission	JP	RR	06/12/19	P02
DCO Submission Minor Changes	JP	RR	28/01/20	P03
Updated to reflect Oct 2020 scheme changes.	MW	RR	21/09/20	P04
Minor amendment to proposed Saredon & Right of Way route	MW	RR	06/10/20	P05

**DCO APPLICATION**

Client  
 Highways England  
 Floor 5  
 Two Colmore Square  
 38 Colmore Circus  
 Birmingham  
 B4 6BN



Development Consent Order Number  
**TR010054**

Project Title  
**M54 to M6 Link Road**

Development Consent Order Drawing Number  
**TR010054/APP/2.4**

Drawing Title  
**WORK PLANS  
 REGULATION 5(2)(J)  
 SHEET 5 OF 10**

Designed	Drawn	Checked	Approved	Date
MW	MW	AM	RR	06/10/20

Internal Project No. 60536736  
 Scale @ A1 1:2500H/1:2500V  
 Substation S8  
 Zone Development Consent Order

THIS DOCUMENT HAS BEEN PREPARED PURSUANT TO AND SUBJECT TO THE TERMS OF AECOM'S APPOINTMENT BY ITS CLIENT. AECOM ACCEPTS NO LIABILITY FOR ANY USE OF THIS DOCUMENT OTHER THAN BY ITS ORIGINAL CLIENT OR FOLLOWING AECOM'S EXPRESS AGREEMENT TO SUCH USE, AND ONLY FOR THE PURPOSES FOR WHICH IT WAS PREPARED AND PROVIDED.

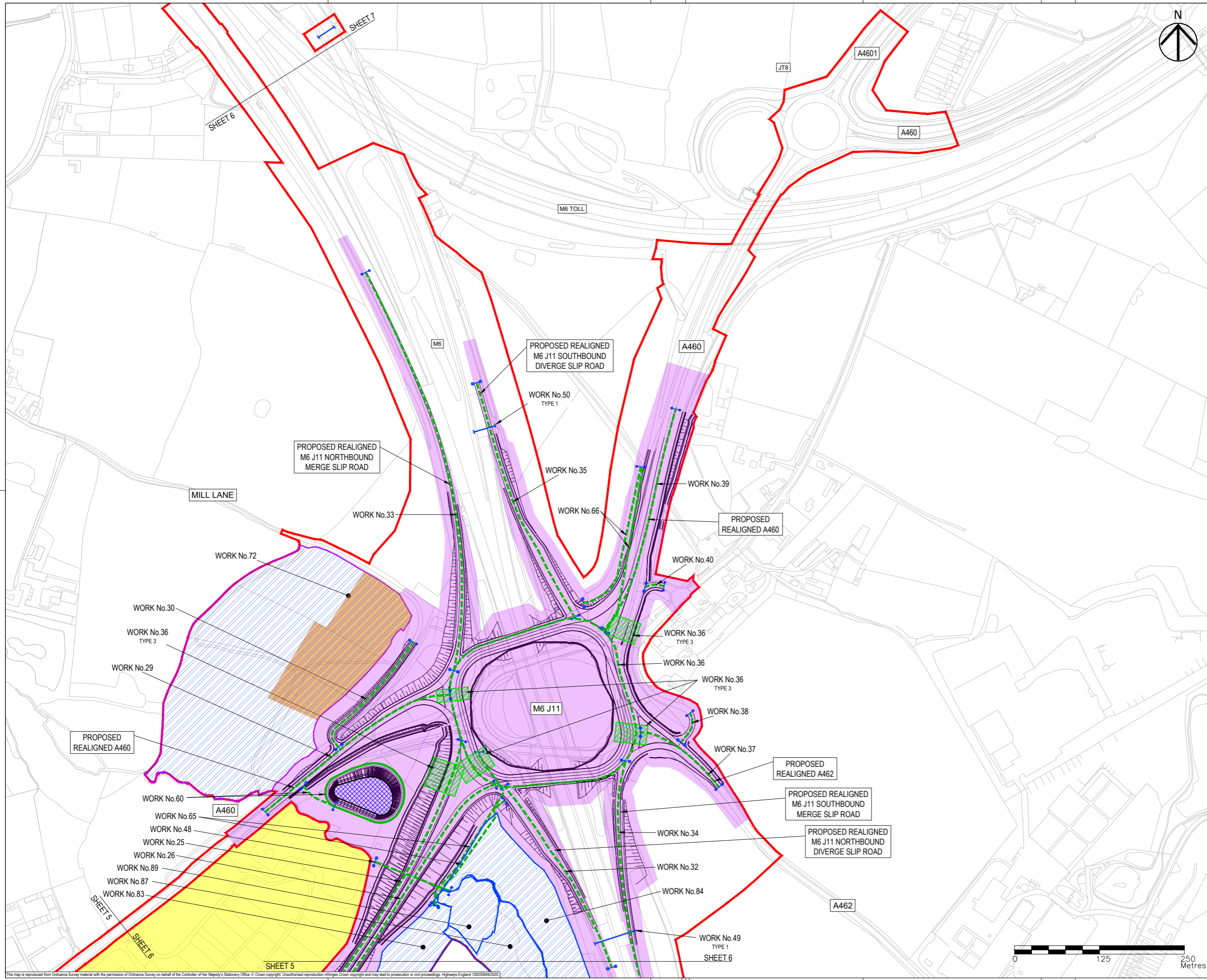
Drawing Number  
**HE514465 -ACM -DCO-**  
**Z2 SW\_PR\_Z -DR-CH-1105**

Localities  
 I Type I Role I Number

Rev  
**P05**



This map is reproduced from Ordnance Survey material with the permission of Ordnance Survey on behalf of the Controller of Her Majesty's Stationery Office © Crown copyright. Unauthorised reproduction infringes Crown copyright and may lead to prosecution or civil proceedings. Highways England 100030649/2020.



- NOTES**
- THIS DRAWING IS TO BE READ IN CONJUNCTION WITH ALL OTHER RELEVANT DOCUMENTATION.
  - DO NOT SCALE FROM THIS DRAWING, USE ONLY PRINTED DIMENSIONS.
  - ALL DIMENSIONS IN MILLIMETRES, ALL CHAINAGES, LEVELS AND COORDINATES ARE IN METRES UNLESS DEFINED OTHERWISE.
  - THIS DRAWING IS TO BE READ IN CONJUNCTION WITH THE PROJECT HEALTH & SAFETY FILE FOR ANY IDENTIFIED POTENTIAL RISKS.
  - THE WORKS ARE SHOWN ILLUSTRATIVELY ONLY AND ARE SUBJECT TO CHANGE THROUGH DETAILED DESIGN IN ACCORDANCE WITH THE TERMS OF THE DEVELOPMENT CONSENT ORDER.

- KEY**
- LIMITS OF LAND TO BE ACQUIRED OR USED PERMANENTLY OR TEMPORARILY (THE ORDER LIMITS)
  - LAND NOT INCLUDED WITHIN THE ORDER LIMITS
  - COMMENCEMENT OF LINEAR WORKS (APPROX.)
  - TERMINATION OF LINEAR WORKS (APPROX.)
  - HIGHWAY WORK CENTRELINE (APPROX.)
  - NON-LINEAR WORKS BOUNDARY
  - HIGHWAY WORK LIMIT OF DEVIATION
  - ENVIRONMENTAL MITIGATION AREA
  - SITE COMPOUND
  - BORROW PIT LIMITS OF DEVIATION
  - HIGHWAY DRAINAGE ATTENUATION POND
  - UTILITY DIVERSION CENTRELINE (APPROX.)
  - UTILITY DIVERSION LIMITS OF DEVIATION
  - PROPOSED GANTRY LIMIT OF DEVIATION
  - EXISTING GANTRY TO BE ALTERED
  - PROPOSED STRUCTURE
  - TYPE 1 ALTERATION OF PORTAL GANTRY
  - TYPE 2 ALTERATION OF CANTILEVER GANTRY
  - TYPE 3 NEW PORTAL GANTRY
  - TYPE 4 NEW CANTILEVER GANTRY

Revision	By	Check	Date	Suffix
First Issue	MW	RR	18/11/19	P01
DCO Submission	JP	RR	06/12/19	P02
DCO Submission Minor Changes	JP	RR	28/01/20	P03
Updated to reflect Oct 2020 scheme changes	MW	RR	21/09/20	P04
Minor amendment to proposed Saredon & Right of Way route	MW	RR	06/10/20	P05

**DCO APPLICATION**

Client  
Highways England  
Floor 5  
Two Colmore Square  
38 Colmore Circus  
Birmingham  
B4 6BN

Development Consent Order Number  
**TR010054**

Project Title  
**M54 to M6 Link Road**

Development Consent Order Drawing Number  
**TR010054/APP/2.4**

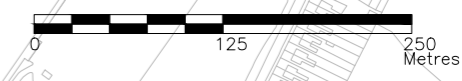
Drawing Title  
**WORK PLANS  
REGULATION 5(2)(J)  
SHEET 6 OF 10**

Designed	Drawn	Checked	Approved	Date
MW	MW	AM	RR	06/10/20

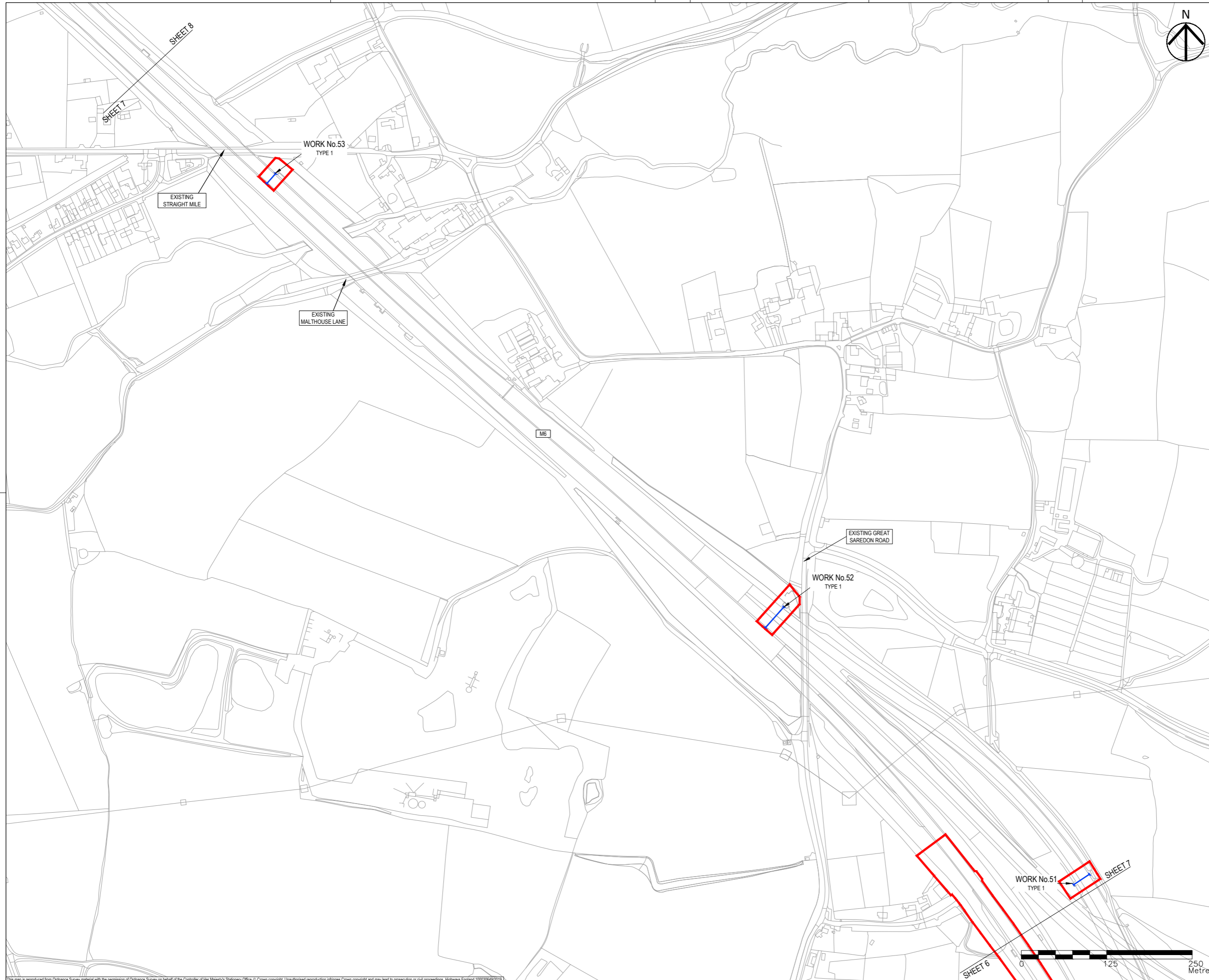
Internal Project No. 60536736  
Scale @ A1 1:2500H/1:2500V  
Subsidiary S8  
Zone Development Consent Order

THIS DOCUMENT HAS BEEN PREPARED PURSUANT TO AND SUBJECT TO THE TERMS OF AECOM'S APPOINTMENT BY ITS CLIENT. AECOM ACCEPTS NO LIABILITY FOR ANY USE OF THIS DOCUMENT OTHER THAN BY ITS ORIGINAL CLIENT OR FOLLOWING AECOM'S EXPRESS AGREEMENT TO SUCH USE, AND ONLY FOR THE PURPOSES FOR WHICH IT WAS PREPARED AND PROVIDED.

Drawing Number	Highways England PIN	Originator	Volume	Rev
HE514465	-ACM	-DCO-		P05
Z3 SW_PR_Z		-DR-CH-1106		



This map is reproduced from Ordnance Survey material with the permission of Ordnance Survey on behalf of the Controller of Her Majesty's Stationary Office © Crown copyright. Unauthorised reproduction infringes Crown copyright and may lead to prosecution or civil proceedings. Highways England 100030649/2020



- NOTES**
1. THIS DRAWING IS TO BE READ IN CONJUNCTION WITH ALL OTHER RELEVANT DOCUMENTATION.
  2. DO NOT SCALE FROM THIS DRAWING. USE ONLY PRINTED DIMENSIONS.
  3. ALL DIMENSIONS IN MILLIMETRES. ALL CHAINAGES, LEVELS AND COORDINATES ARE IN METRES UNLESS DEFINED OTHERWISE.
  4. THIS DRAWING IS TO BE READ IN CONJUNCTION WITH THE PROJECT HEALTH & SAFETY FILE FOR ANY IDENTIFIED POTENTIAL RISKS.
  5. THE WORKS ARE SHOWN ILLUSTRATIVELY ONLY AND ARE SUBJECT TO CHANGE THROUGH DETAILED DESIGN IN ACCORDANCE WITH THE TERMS OF THE DEVELOPMENT CONSENT ORDER.

- KEY**
- LIMITS OF LAND TO BE ACQUIRED OR USED PERMANENTLY OR TEMPORARILY (THE ORDER LIMITS)
  - LAND NOT INCLUDED WITHIN THE ORDER LIMITS
  - COMMENCEMENT OF LINEAR WORKS (APPROX.)
  - TERMINATION OF LINEAR WORKS (APPROX.)
  - HIGHWAY WORK CENTRELINE (APPROX.)
  - NON-LINEAR WORKS BOUNDARY
  - HIGHWAY WORK LIMIT OF DEVIATION
  - ENVIRONMENTAL MITIGATION AREA
  - SITE COMPOUND
  - BORROW PIT LIMITS OF DEVIATION
  - HIGHWAY DRAINAGE ATTENUATION POND
  - UTILITY DIVERSION CENTRELINE (APPROX.)
  - UTILITY DIVERSION LIMITS OF DEVIATION
  - PROPOSED GANTRY LIMIT OF DEVIATION
  - EXISTING GANTRY TO BE ALTERED
  - PROPOSED STRUCTURE
  - TYPE 1 ALTERATION OF PORTAL GANTRY
  - TYPE 2 ALTERATION OF CANTILEVER GANTRY
  - TYPE 3 NEW PORTAL GANTRY
  - TYPE 4 NEW CANTILEVER GANTRY

First Issue	MW	RR	18/11/19	P01
DCO Submission	JP	RR	06/12/19	P02
DCO Submission Minor Changes	JP	RR	28/01/20	P03
Revision Details	By	Check	Date	Suffix

**DCO APPLICATION**

Client  
Highways England  
Floor 5  
Two Colmore Square  
38 Colmore Circus  
Birmingham  
B4 6BN

Development Consent Order Number  
**TR010054**

Project Title  
**M54 to M6 Link Road**

Development Consent Order Drawing Number  
**TR010054/APP/2.4**

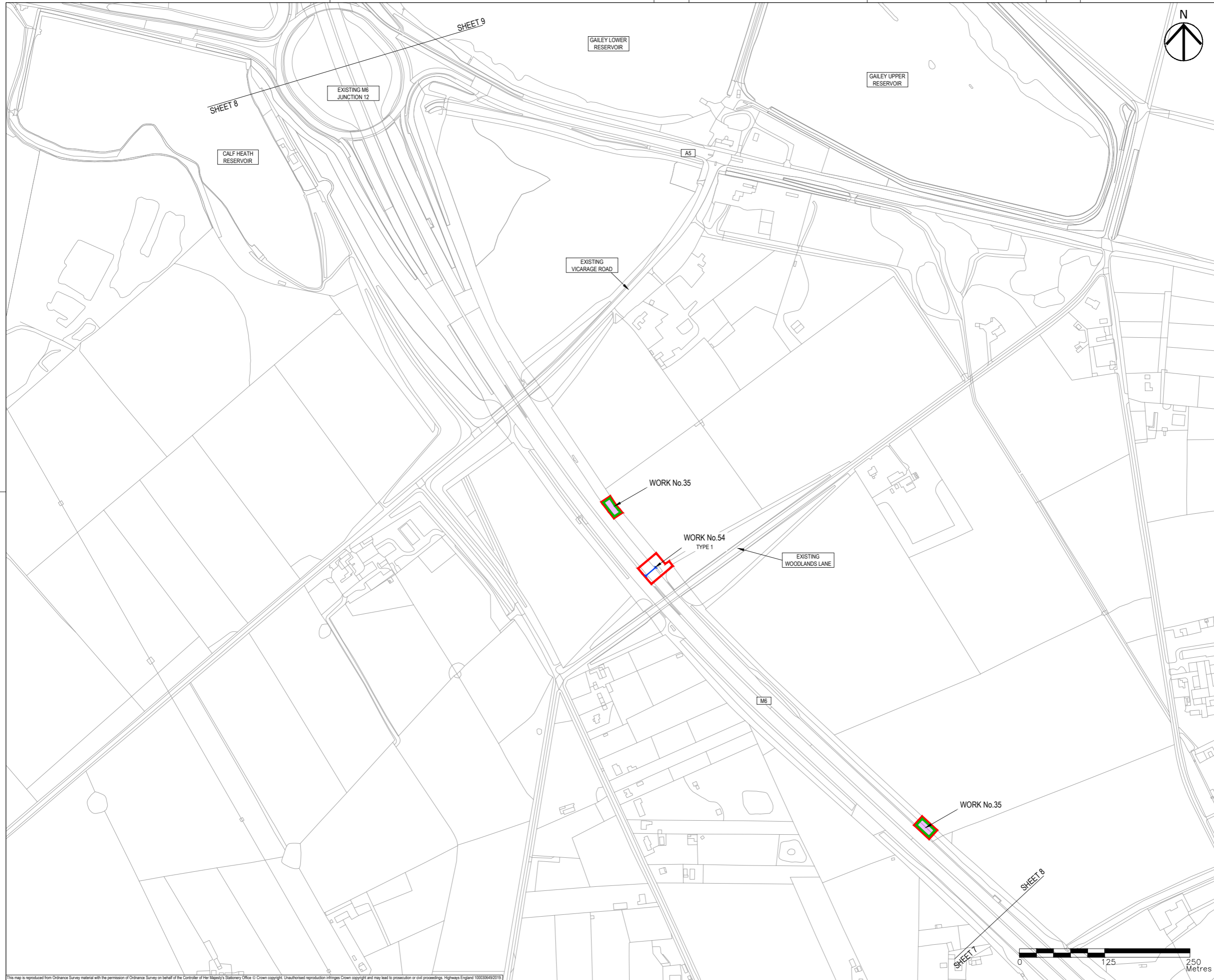
Drawing Title  
**WORK PLANS  
REGULATION 5(2)(J)  
SHEET 7 OF 10**

Designed	Drawn	Checked	Approved	Date
MW	JP	AM	RR	28/01/20
Internal Project No. 60536736	Suitability S8		Zone Development Consent Order	

THIS DOCUMENT HAS BEEN PREPARED PURSUANT TO AND SUBJECT TO THE TERMS OF AECOM'S APPOINTMENT BY ITS CLIENT. AECOM ACCEPTS NO LIABILITY FOR ANY USE OF THIS DOCUMENT OTHER THAN BY ITS ORIGINAL CLIENT OR FOLLOWING AECOM'S EXPRESS AGREEMENT TO SUCH USE, AND ONLY FOR THE PURPOSES FOR WHICH IT WAS PREPARED AND PROVIDED.

Drawing Number HE514465 -ACM	Originator -DCO-	Volume Z3 SW_PR_Z	Rev P03
Location DR-CH-1107	Type I	Role I	Number I

This map is reproduced from Ordnance Survey material with the permission of Ordnance Survey on behalf of the Controller of Her Majesty's Stationary Office. © Crown copyright. Unauthorised reproduction infringes Crown copyright and may lead to prosecution or civil proceedings. Highways England 100030649/2019



- NOTES**
- THIS DRAWING IS TO BE READ IN CONJUNCTION WITH ALL OTHER RELEVANT DOCUMENTATION.
  - DO NOT SCALE FROM THIS DRAWING. USE ONLY PRINTED DIMENSIONS.
  - ALL DIMENSIONS IN MILLIMETRES. ALL CHAINAGES, LEVELS AND COORDINATES ARE IN METRES UNLESS DEFINED OTHERWISE.
  - THIS DRAWING IS TO BE READ IN CONJUNCTION WITH THE PROJECT HEALTH & SAFETY FILE FOR ANY IDENTIFIED POTENTIAL RISKS.
  - THE WORKS ARE SHOWN ILLUSTRATIVELY ONLY AND ARE SUBJECT TO CHANGE THROUGH DETAILED DESIGN IN ACCORDANCE WITH THE TERMS OF THE DEVELOPMENT CONSENT ORDER.

- KEY**
- LIMITS OF LAND TO BE ACQUIRED OR USED PERMANENTLY OR TEMPORARILY (THE ORDER LIMITS)
  - LAND NOT INCLUDED WITHIN THE ORDER LIMITS
  - COMMENCEMENT OF LINEAR WORKS (APPROX.)
  - TERMINATION OF LINEAR WORKS (APPROX.)
  - HIGHWAY WORK CENTRELINE (APPROX.)
  - NON-LINEAR WORKS BOUNDARY
  - HIGHWAY WORK LIMIT OF DEVIATION
  - ENVIRONMENTAL MITIGATION AREA
  - SITE COMPOUND
  - BORROW PIT LIMITS OF DEVIATION
  - HIGHWAY DRAINAGE ATTENUATION POND
  - UTILITY DIVERSION CENTRELINE (APPROX.)
  - UTILITY DIVERSION LIMITS OF DEVIATION
  - PROPOSED GANTRY LIMIT OF DEVIATION
  - EXISTING GANTRY TO BE ALTERED
  - PROPOSED STRUCTURE
  - TYPE 1 ALTERATION OF PORTAL GANTRY
  - TYPE 2 ALTERATION OF CANTILEVER GANTRY
  - TYPE 3 NEW PORTAL GANTRY
  - TYPE 4 NEW CANTILEVER GANTRY

Revision Details	By	Check	Date	Suffix
First Issue	MW	RR	18/11/19	P01
DCO Submission	JP	RR	06/12/19	P02
DCO Submission Minor Changes	JP	RR	28/01/20	P03

**DCO APPLICATION**

Client  
Highways England  
Floor 5  
Two Colmore Square  
38 Colmore Circus  
Birmingham  
B4 6BN



Development Consent Order Number  
**TR010054**

Project Title  
**M54 to M6 Link Road**

Development Consent Order Drawing Number  
**TR010054/APP/2.4**

Drawing Title  
**WORK PLANS  
REGULATION 5(2)(J)  
SHEET 8 OF 10**

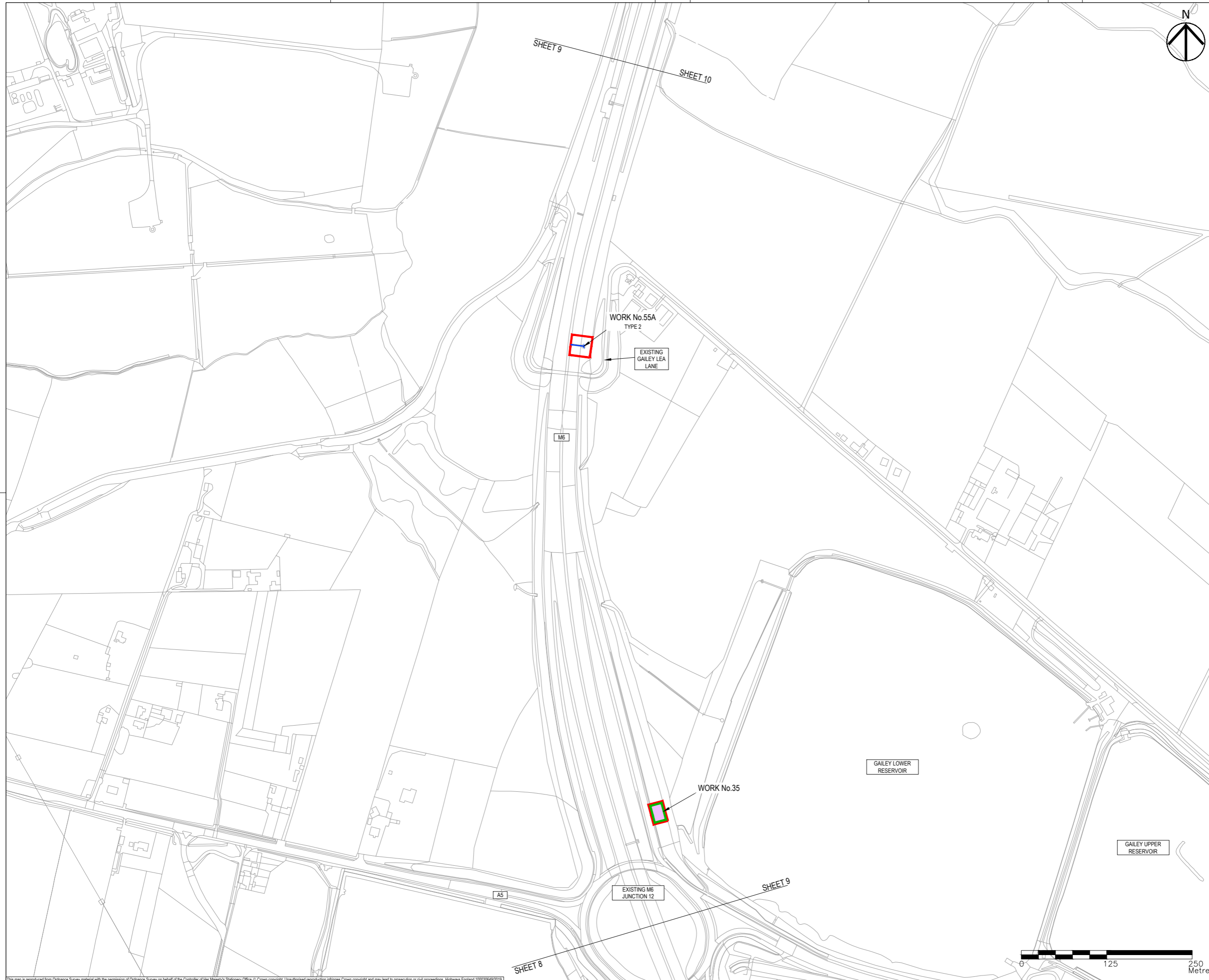
Designed	Drawn	Checked	Approved	Date
MW	JP	AM	RR	28/01/20

Internal Project No. 60536736  
Scale @ A1 1:2500H/1:2500V  
Suitability S8  
Zone Development Consent Order

THIS DOCUMENT HAS BEEN PREPARED PURSUANT TO AND SUBJECT TO THE TERMS OF AECOM'S APPOINTMENT BY ITS CLIENT. AECOM ACCEPTS NO LIABILITY FOR ANY USE OF THIS DOCUMENT OTHER THAN BY ITS ORIGINAL CLIENT OR FOLLOWING AECOM'S EXPRESS AGREEMENT TO SUCH USE, AND ONLY FOR THE PURPOSES FOR WHICH IT WAS PREPARED AND PROVIDED.

Drawing Number	Highways England PIN	Originator	Volume	Rev
HE514465	-ACM	-DCO-		P03
Z3 SW_PR_Z		-DR-CH-1108		
Location	Type	Role	Number	

This map is reproduced from Ordnance Survey material with the permission of Ordnance Survey on behalf of the Controller of Her Majesty's Stationery Office © Crown copyright. Unauthorised reproduction infringes Crown copyright and may lead to prosecution or civil proceedings. Highways England 100030648/2019



- NOTES**
- THIS DRAWING IS TO BE READ IN CONJUNCTION WITH ALL OTHER RELEVANT DOCUMENTATION.
  - DO NOT SCALE FROM THIS DRAWING. USE ONLY PRINTED DIMENSIONS.
  - ALL DIMENSIONS IN MILLIMETRES. ALL CHAINAGES, LEVELS AND COORDINATES ARE IN METRES UNLESS DEFINED OTHERWISE.
  - THIS DRAWING IS TO BE READ IN CONJUNCTION WITH THE PROJECT HEALTH & SAFETY FILE FOR ANY IDENTIFIED POTENTIAL RISKS.
  - THE WORKS ARE SHOWN ILLUSTRATIVELY ONLY AND ARE SUBJECT TO CHANGE THROUGH DETAILED DESIGN IN ACCORDANCE WITH THE TERMS OF THE DEVELOPMENT CONSENT ORDER.

- KEY**
- LIMITS OF LAND TO BE ACQUIRED OR USED PERMANENTLY OR TEMPORARILY (THE ORDER LIMITS)
  - LAND NOT INCLUDED WITHIN THE ORDER LIMITS
  - COMMENCEMENT OF LINEAR WORKS (APPROX.)
  - TERMINATION OF LINEAR WORKS (APPROX.)
  - - - HIGHWAY WORK CENTRELINE (APPROX.)
  - NON-LINEAR WORKS BOUNDARY
  - HIGHWAY WORK LIMIT OF DEVIATION
  - ENVIRONMENTAL MITIGATION AREA
  - SITE COMPOUND
  - BORROW PIT LIMITS OF DEVIATION
  - HIGHWAY DRAINAGE ATTENUATION POND
  - - - UTILITY DIVERSION CENTRELINE (APPROX.)
  - UTILITY DIVERSION LIMITS OF DEVIATION
  - PROPOSED GANTRY LIMIT OF DEVIATION
  - EXISTING GANTRY TO BE ALTERED
  - PROPOSED STRUCTURE
  - TYPE 1 ALTERATION OF PORTAL GANTRY
  - TYPE 2 ALTERATION OF CANTILEVER GANTRY
  - TYPE 3 NEW PORTAL GANTRY
  - TYPE 4 NEW CANTILEVER GANTRY

Revision	By	Check	Date	Suffix
First Issue	MW	RR	18/11/19	P01
DCO Submission	JP	RR	06/12/19	P02
DCO Submission Minor Changes	JP	RR	28/01/20	P03

**Purpose of issue**  
DCO APPLICATION

**Client**  
Highways England  
Floor 5  
Two Colmore Square  
38 Colmore Circus  
Birmingham  
B4 6BN



**Development Consent Order Number**  
TR010054

**Project Title**  
M54 to M6 Link Road

**Development Consent Order Drawing Number**  
TR010054/APP/2.4

**Drawing Title**  
WORK PLANS  
REGULATION 5(2)(J)  
SHEET 9 OF 10

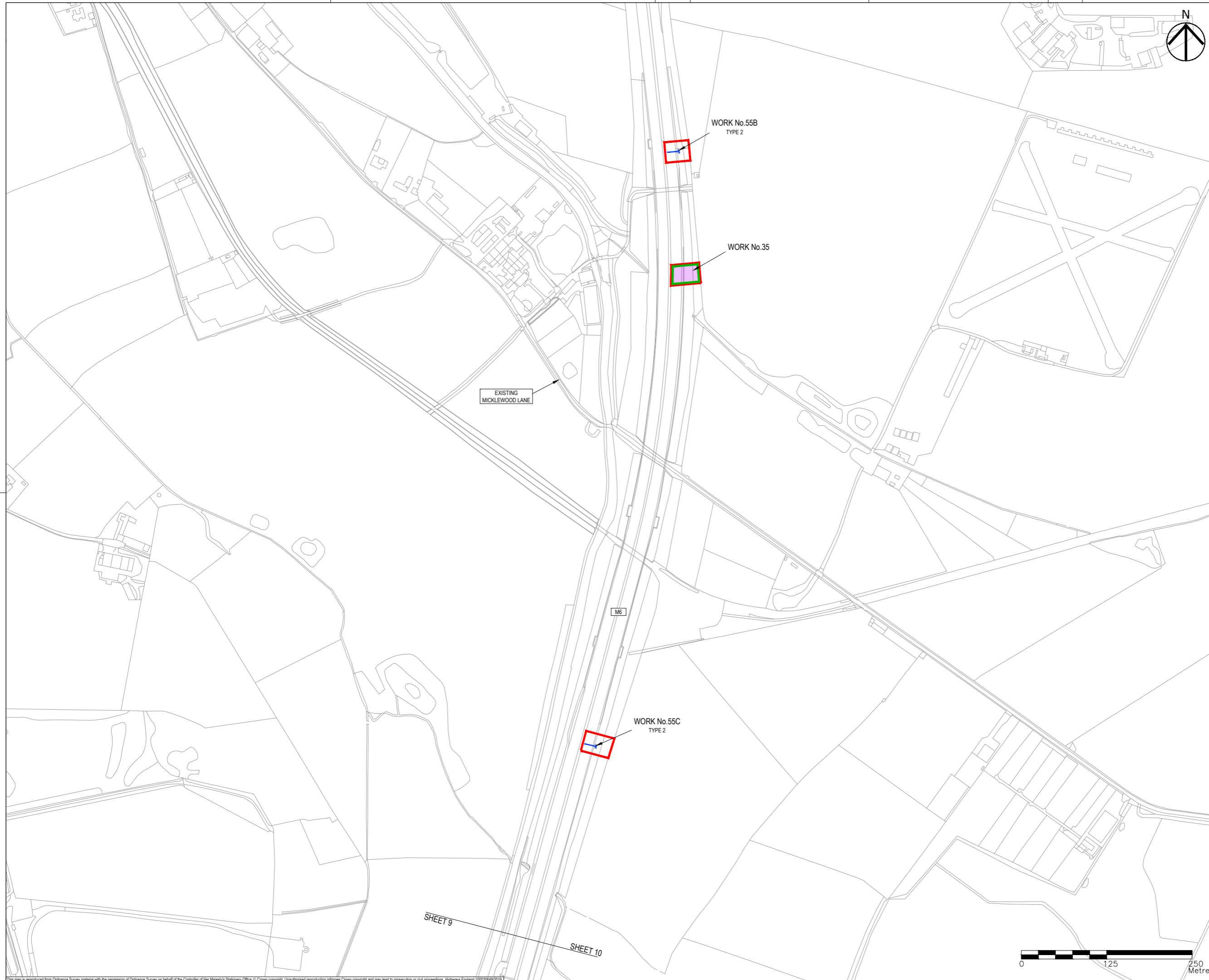
Designed	Drawn	Checked	Approved	Date
MW	JP	AM	RR	28/01/20

Internal Project No. 60536736  
Scale @ A1 1:2500H/1:2500V  
Suitability S8  
Zone Development Consent Order

THIS DOCUMENT HAS BEEN PREPARED PURSUANT TO AND SUBJECT TO THE TERMS OF AECOM'S APPOINTMENT BY ITS CLIENT. AECOM ACCEPTS NO LIABILITY FOR ANY USE OF THIS DOCUMENT OTHER THAN BY ITS ORIGINAL CLIENT OR FOLLOWING AECOM'S EXPRESS AGREEMENT TO SUCH USE, AND ONLY FOR THE PURPOSES FOR WHICH IT WAS PREPARED AND PROVIDED.

Drawing Number	Highways England PIN	Originator	Volume	Rev
HE514465	-ACM	-DCO-		P03
Z3 SW_PR_Z		-DR-CH-1109		





- NOTES**
- THIS DRAWING IS TO BE READ IN CONJUNCTION WITH ALL OTHER RELEVANT DOCUMENTATION.
  - DO NOT SCALE FROM THIS DRAWING. USE ONLY PRINTED DIMENSIONS.
  - ALL DIMENSIONS IN MILLIMETRES. ALL CHAINAGES, LEVELS AND COORDINATES ARE IN METRES UNLESS DEFINED OTHERWISE.
  - THIS DRAWING IS TO BE READ IN CONJUNCTION WITH THE PROJECT HEALTH & SAFETY FILE FOR ANY IDENTIFIED POTENTIAL RISKS.
  - THE WORKS ARE SHOWN ILLUSTRATIVELY ONLY AND ARE SUBJECT TO CHANGE THROUGH DETAILED DESIGN IN ACCORDANCE WITH THE TERMS OF THE DEVELOPMENT CONSENT ORDER.

- KEY**
- LIMITS OF LAND TO BE ACQUIRED OR USED PERMANENTLY OR TEMPORARILY (THE ORDER LIMITS)
  - LAND NOT INCLUDED WITHIN THE ORDER LIMITS
  - COMMENCEMENT OF LINEAR WORKS (APPROX.)
  - TERMINATION OF LINEAR WORKS (APPROX.)
  - HIGHWAY WORK CENTRELINE (APPROX.)
  - NON-LINEAR WORKS BOUNDARY
  - HIGHWAY WORK LIMIT OF DEVIATION
  - ENVIRONMENTAL MITIGATION AREA
  - SITE COMPOUND
  - BORROW PIT LIMITS OF DEVIATION
  - HIGHWAY DRAINAGE ATTENUATION POND
  - UTILITY DIVERSION CENTRELINE (APPROX.)
  - UTILITY DIVERSION LIMITS OF DEVIATION
  - PROPOSED GANTRY LIMIT OF DEVIATION
  - └—┘ EXISTING GANTRY TO BE ALTERED
  - PROPOSED STRUCTURE
  - TYPE 1 ALTERATION OF PORTAL GANTRY
  - TYPE 2 ALTERATION OF CANTILEVER GANTRY
  - TYPE 3 NEW PORTAL GANTRY
  - TYPE 4 NEW CANTILEVER GANTRY

First Issue	MW	RR	18/11/19	P01
DCO Submission	JP	RR	06/12/19	P02
Works No.55 added.	MW	RR	11/12/19	P03
DCO Submission Minor Changes	JP	RR	28/01/20	P04
Revision Details	By	Check	Date	Suffix

**Purpose of issue**  
DCO APPLICATION

**Client**  
Highways England  
Two Colmore Square  
38 Colmore Circus  
Birmingham  
B4 6BN



**Development Consent Order Number**  
TR010054

**Project Title**  
M54 to M6 Link Road

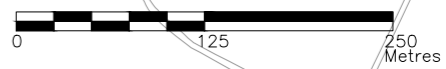
**Development Consent Order Drawing Number**  
TR010054/APP/2.4

**Drawing Title**  
WORK PLANS  
REGULATION 5(2)(J)  
SHEET 10 OF 10

Designed	Drawn	Checked	Approved	Date
MW	JP	AM	RR	28/01/20
Internal Project No.	Suitability			
60536736	S8			
Scale @ A1	Zone			
1:2500H/1:2500V	Development Consent Order			

THIS DOCUMENT HAS BEEN PREPARED PURSUANT TO AND SUBJECT TO THE TERMS OF AECOM'S APPOINTMENT BY ITS CLIENT. AECOM ACCEPTS NO LIABILITY FOR ANY USE OF THIS DOCUMENT OTHER THAN BY ITS ORIGINAL CLIENT OR FOLLOWING AECOM'S EXPRESS AGREEMENT TO SUCH USE, AND ONLY FOR THE PURPOSES FOR WHICH IT WAS PREPARED AND PROVIDED.

Drawing Number	Originator	Volume	Rev
HE514465 -ACM	-DCO-		P04
Z3 SW_PR_Z	-DR-CH-1110		
Location	Type	Role	Number



SHEET 9

SHEET 10